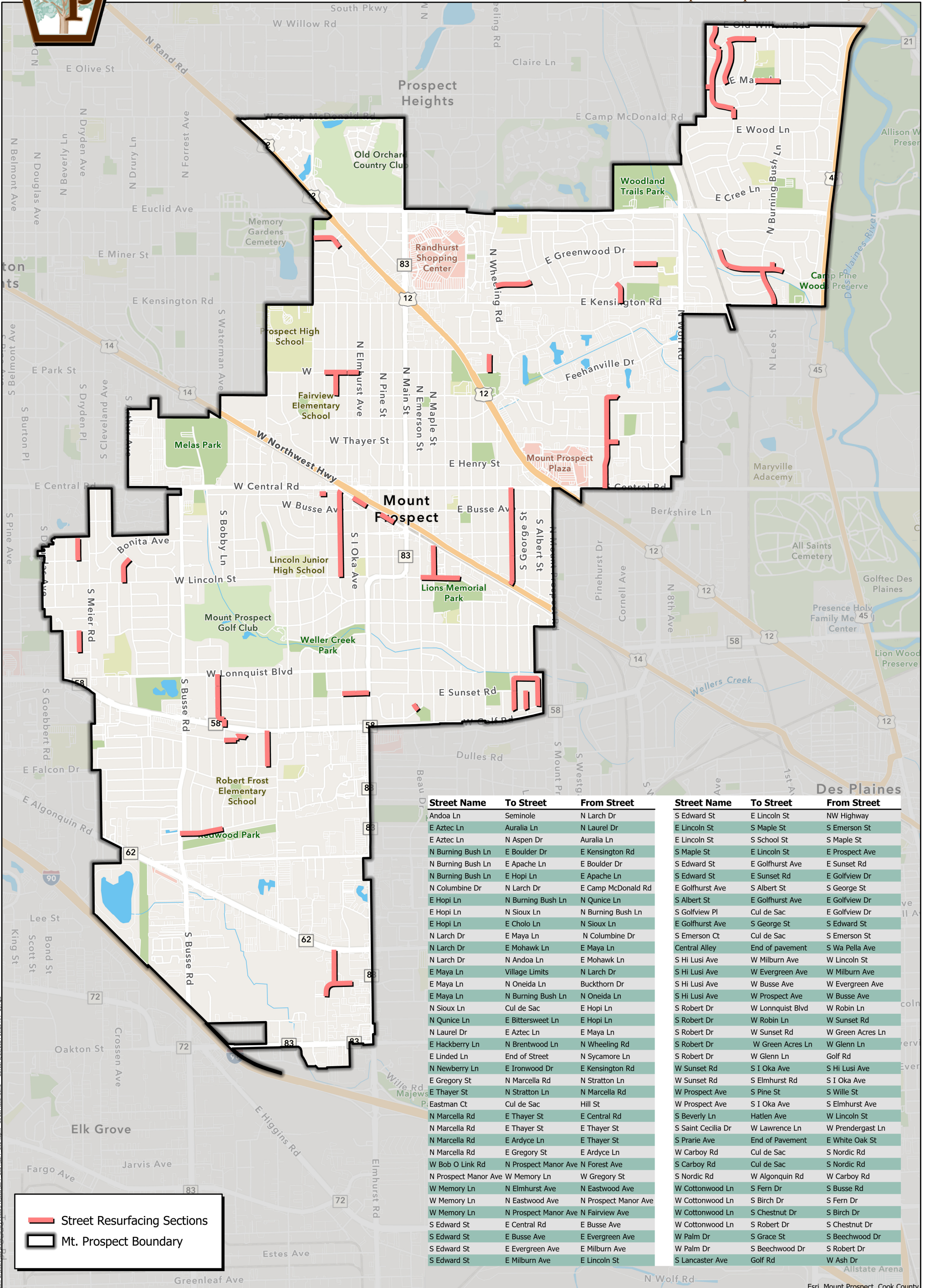






Street Resurfacing

Capital Improvement Projects 2024



Street Name	To Street	From Street	Street Name	To Street	From Street
Andoa Ln	Seminole	N Larch Dr	S Edward St	E Lincoln St	NW Highway
E Aztec Ln	Auralia Ln	N Laurel Dr	E Lincoln St	S Maple St	S Emerson St
E Aztec Ln	N Aspen Dr	Auralia Ln	E Lincoln St	S School St	S Maple St
N Burning Bush Ln	E Boulder Dr	E Kensington Rd	S Maple St	E Lincoln St	E Prospect Ave
N Burning Bush Ln	E Apache Ln	E Boulder Dr	S Edward St	E Golfhurst Ave	E Sunset Rd
N Burning Bush Ln	E Hopi Ln	E Apache Ln	S Edward St	E Sunset Rd	E Golfview Dr
N Burning Bush Ln	E Hopi Ln	E Apache Ln	E Golfhurst Ave	S Albert St	S George St
N Burning Bush Ln	E Hopi Ln	E Apache Ln	S Albert St	E Golfhurst Ave	E Golfview Dr
N Burning Bush Ln	E Hopi Ln	E Apache Ln	S Golfview Pl	Cul de Sac	E Golfview Dr
N Burning Bush Ln	E Hopi Ln	E Apache Ln	E Golfhurst Ave	S George St	S Edward St
N Burning Bush Ln	E Hopi Ln	E Apache Ln	S Emerson Ct	Cul de Sac	S Emerson St
N Burning Bush Ln	E Hopi Ln	E Apache Ln	Central Alley	End of pavement	S Wa Pella Ave
N Burning Bush Ln	E Hopi Ln	E Apache Ln	S Hi Lusi Ave	W Milburn Ave	W Lincoln St
N Burning Bush Ln	E Hopi Ln	E Apache Ln	S Hi Lusi Ave	W Evergreen Ave	W Milburn Ave
N Burning Bush Ln	E Hopi Ln	E Apache Ln	S Hi Lusi Ave	W Busse Ave	W Evergreen Ave
N Burning Bush Ln	E Hopi Ln	E Apache Ln	S Hi Lusi Ave	W Prospect Ave	W Busse Ave
N Burning Bush Ln	E Hopi Ln	E Apache Ln	S Robert Dr	W Lonnquist Blvd	W Robin Ln
N Burning Bush Ln	E Hopi Ln	E Apache Ln	S Robert Dr	W Robin Ln	W Sunset Rd
N Burning Bush Ln	E Hopi Ln	E Apache Ln	S Robert Dr	W Sunset Rd	W Green Acres Ln
N Burning Bush Ln	E Hopi Ln	E Apache Ln	S Robert Dr	W Green Acres Ln	W Glenn Ln
N Burning Bush Ln	E Hopi Ln	E Apache Ln	S Robert Dr	W Glenn Ln	Golf Rd
N Burning Bush Ln	E Hopi Ln	E Apache Ln	W Sunset Rd	S I Oka Ave	S Hi Lusi Ave
N Burning Bush Ln	E Hopi Ln	E Apache Ln	W Sunset Rd	S Elmhurst Rd	S I Oka Ave
N Burning Bush Ln	E Hopi Ln	E Apache Ln	W Prospect Ave	S Pine St	S Wille St
N Burning Bush Ln	E Hopi Ln	E Apache Ln	W Prospect Ave	S I Oka Ave	S Elmhurst Ave
N Burning Bush Ln	E Hopi Ln	E Apache Ln	S Beverly Ln	Hatlen Ave	W Lincoln St
N Burning Bush Ln	E Hopi Ln	E Apache Ln	S Saint Cecilia Dr	W Lawrence Ln	W Prendergast Ln
N Burning Bush Ln	E Hopi Ln	E Apache Ln	S Prairie Ave	End of Pavement	E White Oak St
N Burning Bush Ln	E Hopi Ln	E Apache Ln	W Carboy Rd	Cul de Sac	S Nordic Rd
N Burning Bush Ln	E Hopi Ln	E Apache Ln	W Carboy Rd	Cul de Sac	S Nordic Rd
N Burning Bush Ln	E Hopi Ln	E Apache Ln	S Nordic Rd	W Algonquin Rd	W Carboy Rd
N Burning Bush Ln	E Hopi Ln	E Apache Ln	W Cottonwood Ln	S Fern Dr	S Busse Rd
N Burning Bush Ln	E Hopi Ln	E Apache Ln	W Cottonwood Ln	S Birch Dr	S Fern Dr
N Burning Bush Ln	E Hopi Ln	E Apache Ln	W Cottonwood Ln	S Chestnut Dr	S Birch Dr
N Burning Bush Ln	E Hopi Ln	E Apache Ln	W Cottonwood Ln	S Robert Dr	S Chestnut Dr
N Burning Bush Ln	E Hopi Ln	E Apache Ln	W Palm Dr	S Grace St	S Beechwood Dr
N Burning Bush Ln	E Hopi Ln	E Apache Ln	W Palm Dr	S Beechwood Dr	S Robert Dr
N Burning Bush Ln	E Hopi Ln	E Apache Ln	S Lancaster Ave	Golf Rd	W Ash Dr

 Street Resurfacing Sections
 Mt. Prospect Boundary

Path: C:\Users\GIS\Documents\Projects\CIPR_2024\Map_Series_Street_Resurfacing.mxd Saved: 3/20/2024 11:25 AM By: gis

Esri, Mount Prospect, Cook County

March 20, 2024

Village of Mount Prospect, IL
Capital Improvement Projects 2024

