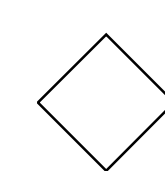
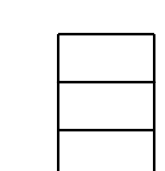
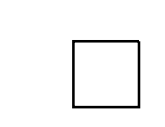
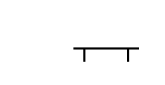
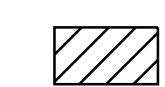



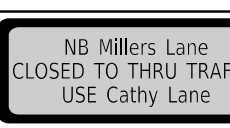








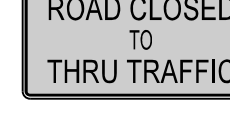





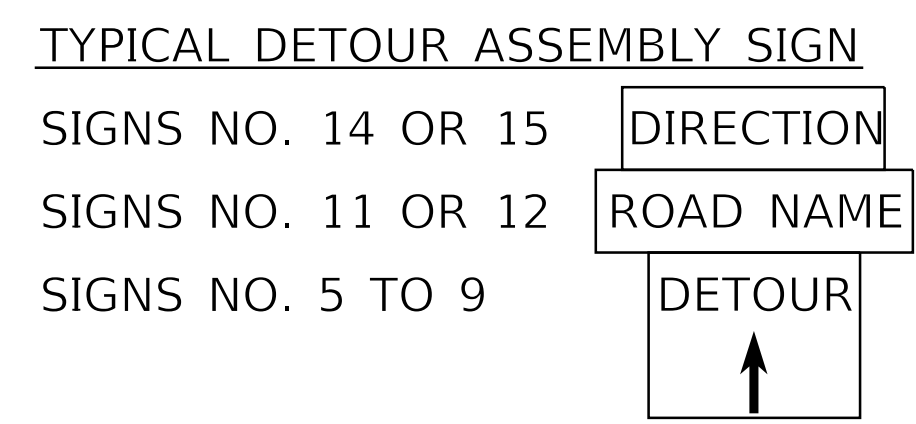


## LEGEND

-  48"X48" CONSTRUCTION WARNING SIGN, WITH AMBER FLASHING LIGHT NUMBER DENOTES TYPE
-  M4-9 SERIES DETOUR SIGN WITH ROAD NAME AND DIRECTION PLATES, NUMBER DENOTES TYPE
-  OTHER DETOUR SIGNS, NUMBER DENOTES TYPE
-  TYPE III BARRICADE WITH AMBER FLASHING LIGHTS
-  WORK ZONE

## SCHEDULE OF QUANTITIES

SIGN NO.	SIGN	SIGN TYPE	QUANTITY
①		W20-2(O)-48	2
②		R11-2 4830	3
③		M4-10R (O) 4818	2
④		SPECIAL (O) 6030	1
⑤		M4-9 (O) 3021	2
⑥		M4-9R (O) 3021	2
⑦		M4-9R (O) 3021	3
⑧		M4-9L (O) 3021	1
⑨		M4-9L (O) 3021	3
⑩		M4-8a (O) 2418	1
⑪		SPECIAL (O) 9 VARIABLE	9
⑫		SPECIAL (O) 9 VARIABLE	5
⑬		R11-4-6030	1
⑭		M3-3 (O) 2412	9
⑮		M3-3 (O) 2412	5
⑯		W20-3(O) 48	1

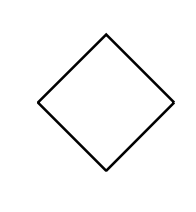
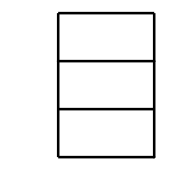


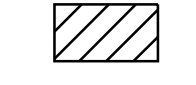


A MINIMUM OF EIGHT (8) TYPE III BARRICADES WILL BE NEEDED FOR THIS DETOUR AND ROAD CLOSURE.



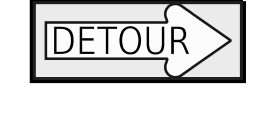
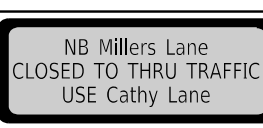



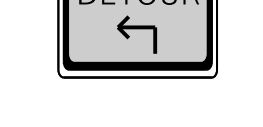








NO.	BY	DATE	REVISION	NO.	BY	DATE	REVISION

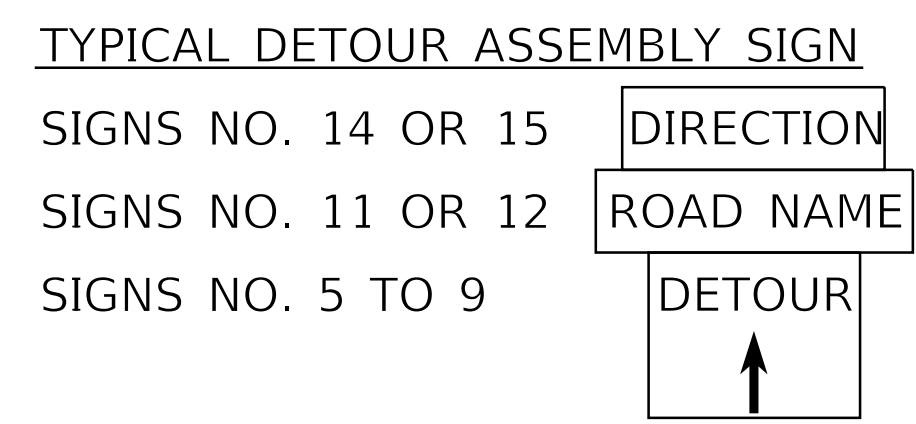


## LEGEND

-  48"X48" CONSTRUCTION WARNING SIGN, WITH AMBER FLASHING LIGHT NUMBER DENOTES TYPE
-  M4-9 SERIES DETOUR SIGN WITH ROAD NAME AND DIRECTION PLATES, NUMBER DENOTES TYPE
-  OTHER DETOUR SIGNS, NUMBER DENOTES TYPE
-  TYPE III BARRICADE WITH AMBER FLASHING LIGHTS
-  WORK ZONE

## SCHEDULE OF SIGNS

SIGN NO.	SIGN	SIGN TYPE
①		W20-2(O)-48
②		R11-2 4830
③		M4-10R (O) 4818
④		SPECIAL (O) 6030
⑤		M4-9 (O) 3021
⑥		M4-9R (O) 3021
⑦		M4-9R (O) 3021
⑧		M4-9L (O) 3021
⑨		M4-9L (O) 3021
⑩		M4-8a (O) 2418
⑪		SPECIAL (O) 9 VARIABLE
⑫		SPECIAL (O) 9 VARIABLE
⑬		R11-4-6030
⑭		M3-3 (O) 2412
⑮		M3-3 (O) 2412
⑯		W20-3(O) 48

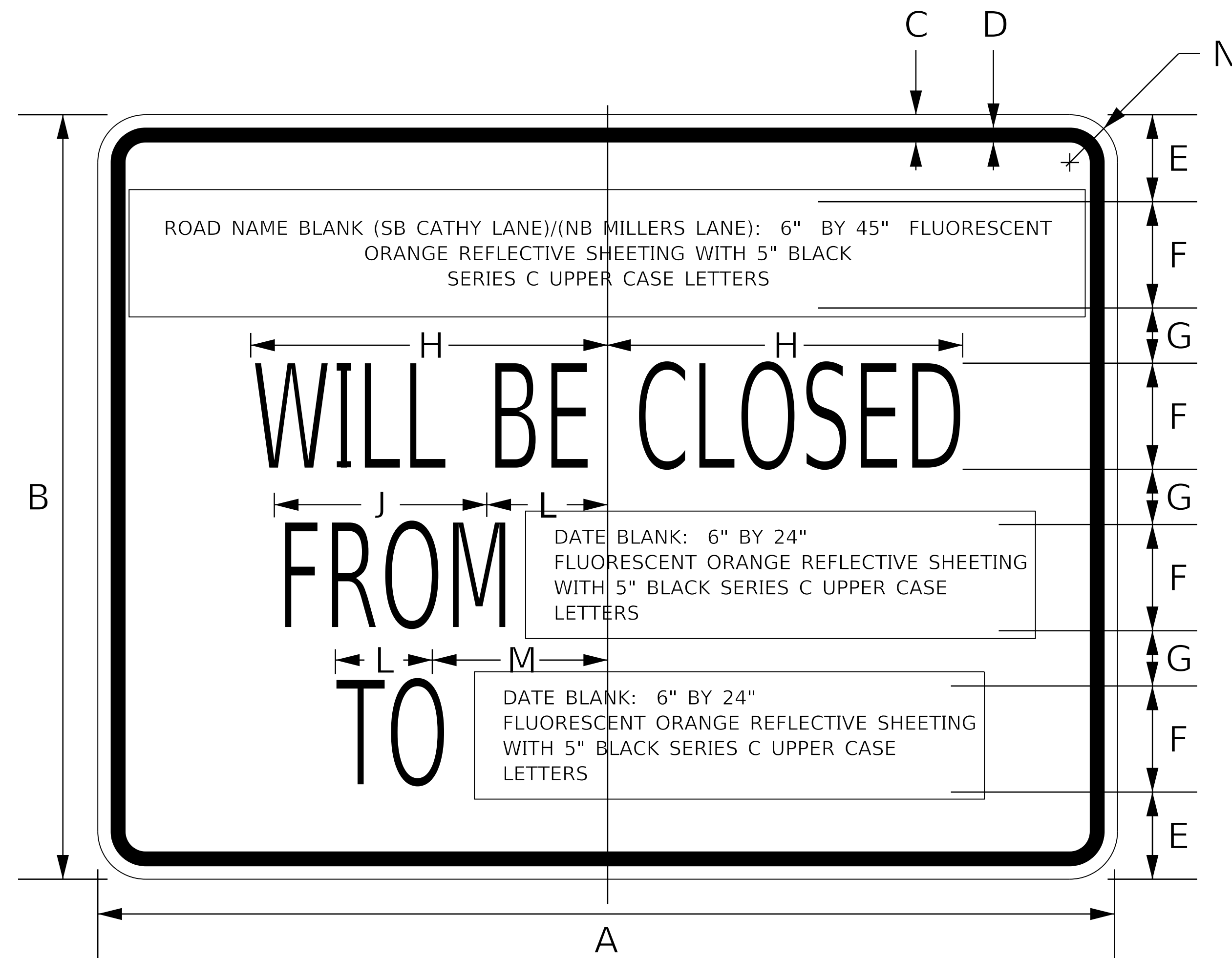


NUMBER OF SIGNS 6



LOCATIONS OF PRE-DETOUR INFORMATION SIGNS BY INTERSECTION  
(PLACED 300 FT BEFORE INTERSECTION LOCATION)

- W.B. CENTRAL ROAD APPROACHING MILLERS LANE
- W.B. CENTRAL ROAD APPROACHING CATHY LANE
- E.B. CENTRAL ROAD APPROACHING CATHY LANE
- N.B. MILLERS LANE APPROACHING CATHY LANE
- S.B. CATHY LANE APPROACHING MILLERS LANE
- W.B. CATHY LANE APPROACHING MILLERS LANE



DIMENSIONS  
(ENGLISH)

A	48"
B	36"
C	5/8"
D	7/8"
E	4 1/8"
F	5"
G	2 5/8"
H	9 3/4"
J	12"
K	5 1/2"
L	5 1/2"
M	8 1/2"
N	2 1/4"

NOTE: SIGN SHEETING SHALL BE FLUORESCENT ORANGE WITH 5 INCH (125 mm) BLACK SERIES C LETTERS

NOTE:  
THESE SIGNS SHALL BE INSTALLED 7-10 CALENDAR DAYS PRIOR TO THE DETOUR AND ROAD CLOSURE. THE SIGNS SHALL BE REMOVED THE DAY THE DETOUR BEGINS.

**PRE-DETOUR INFORMATION SIGNS**

**CENTRAL ROAD AND CATHY LANE  
PEDESTRIAN CROSSING AND INTERSECTION IMPROVEMENTS  
VILLAGE OF MOUNT PROSPECT, ILLINOIS**

FILE: 5396-210-sht-Cathy-DeTour 3.dwg				SHEET NUMBER:			
DRAWN BY: PJS		GHA PROJECT #		<b>3</b>			
DATE: 8/4/2023		5396.21					
CHECKED BY: MJV		SCALE:		OF 3 SHEETS			
DATE: 8/4/2023		N.T.S.					
NO.	BY	DATE	REVISION	NO.	BY	DATE	REVISION