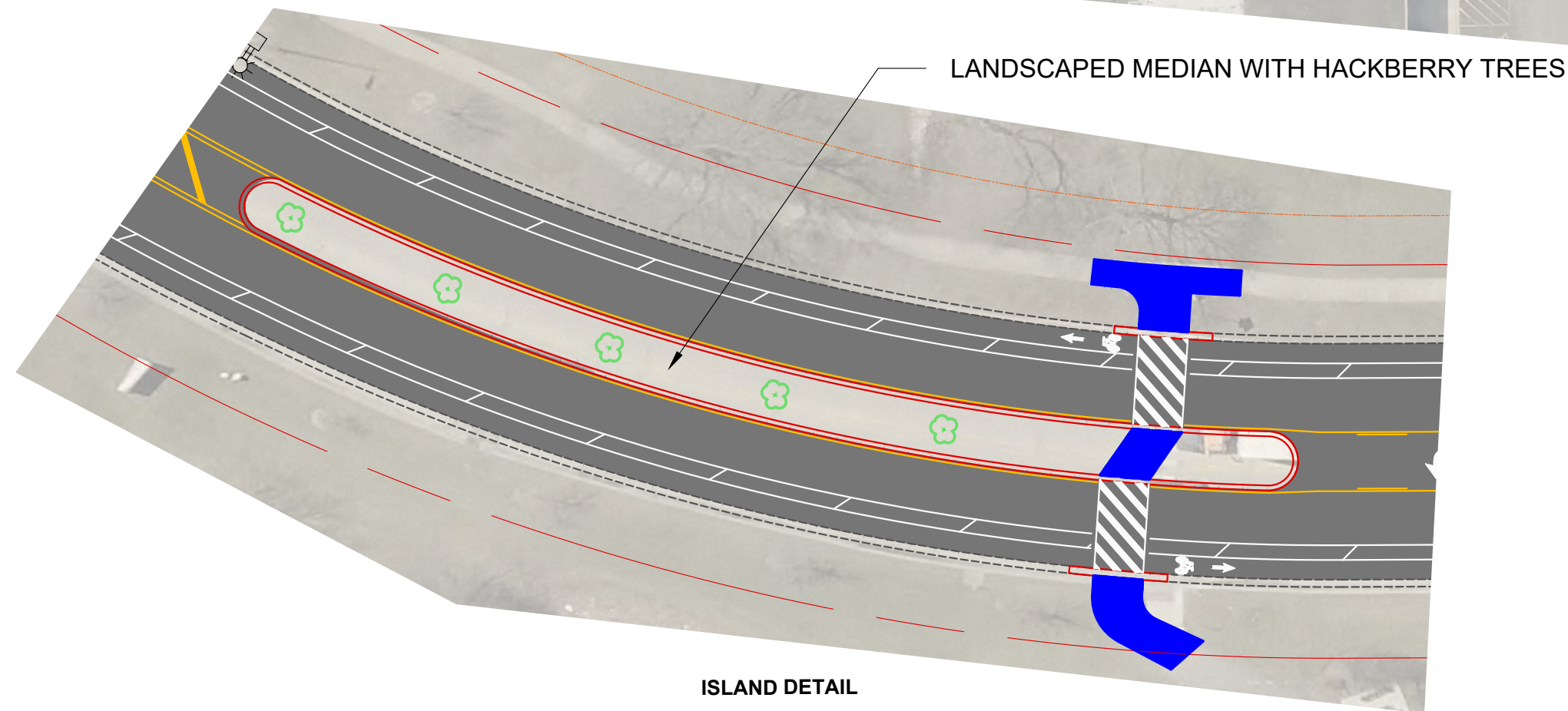
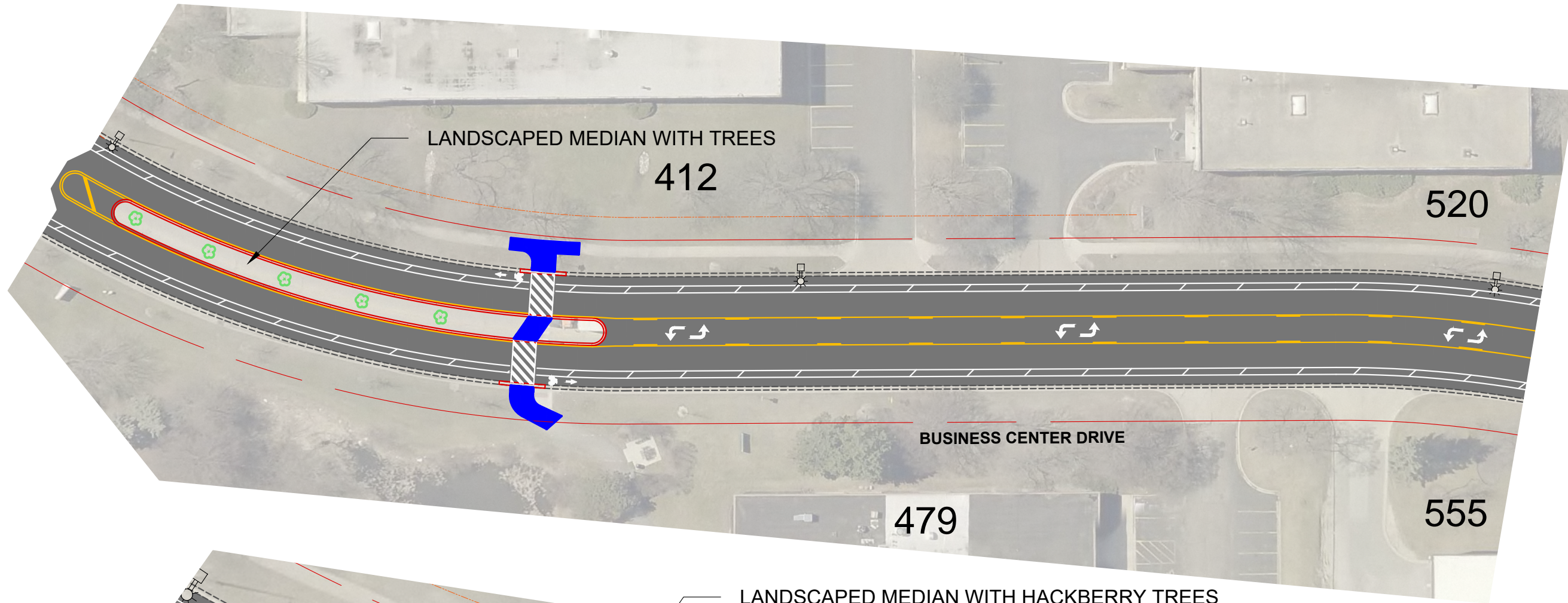












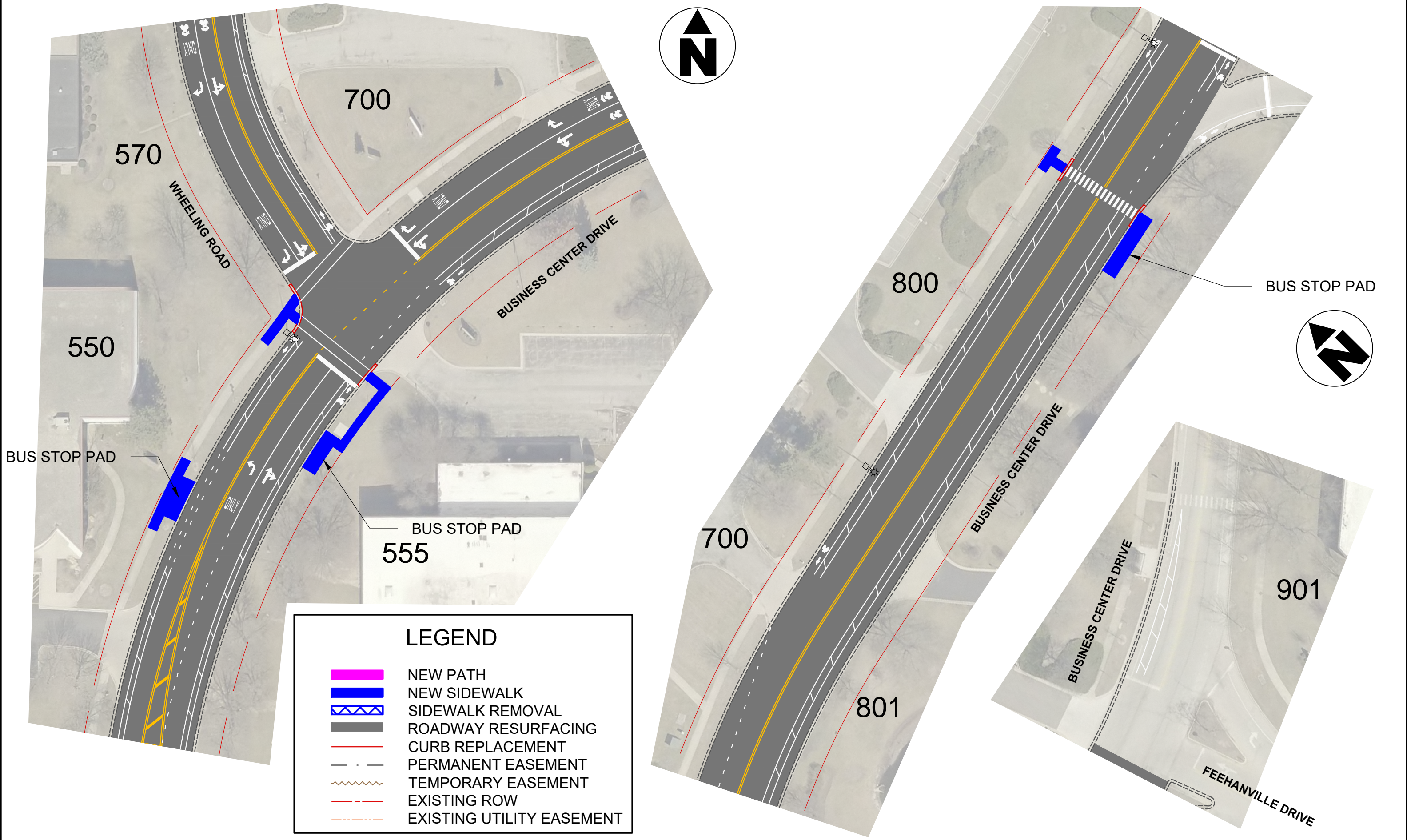
LEGEND

	NEW PATH
	NEW SIDEWALK
	SIDEWALK REMOVAL
	ROADWAY RESURFACING
	CURB REPLACEMENT
	PERMANENT EASEMENT
	TEMPORARY EASEMENT
	EXISTING ROW
	EXISTING UTILITY EASEMENT

H:\Engineering\Traffic\calming\business center\2023 Project\CAD\Business Center Drive Public Exhibits.dwg

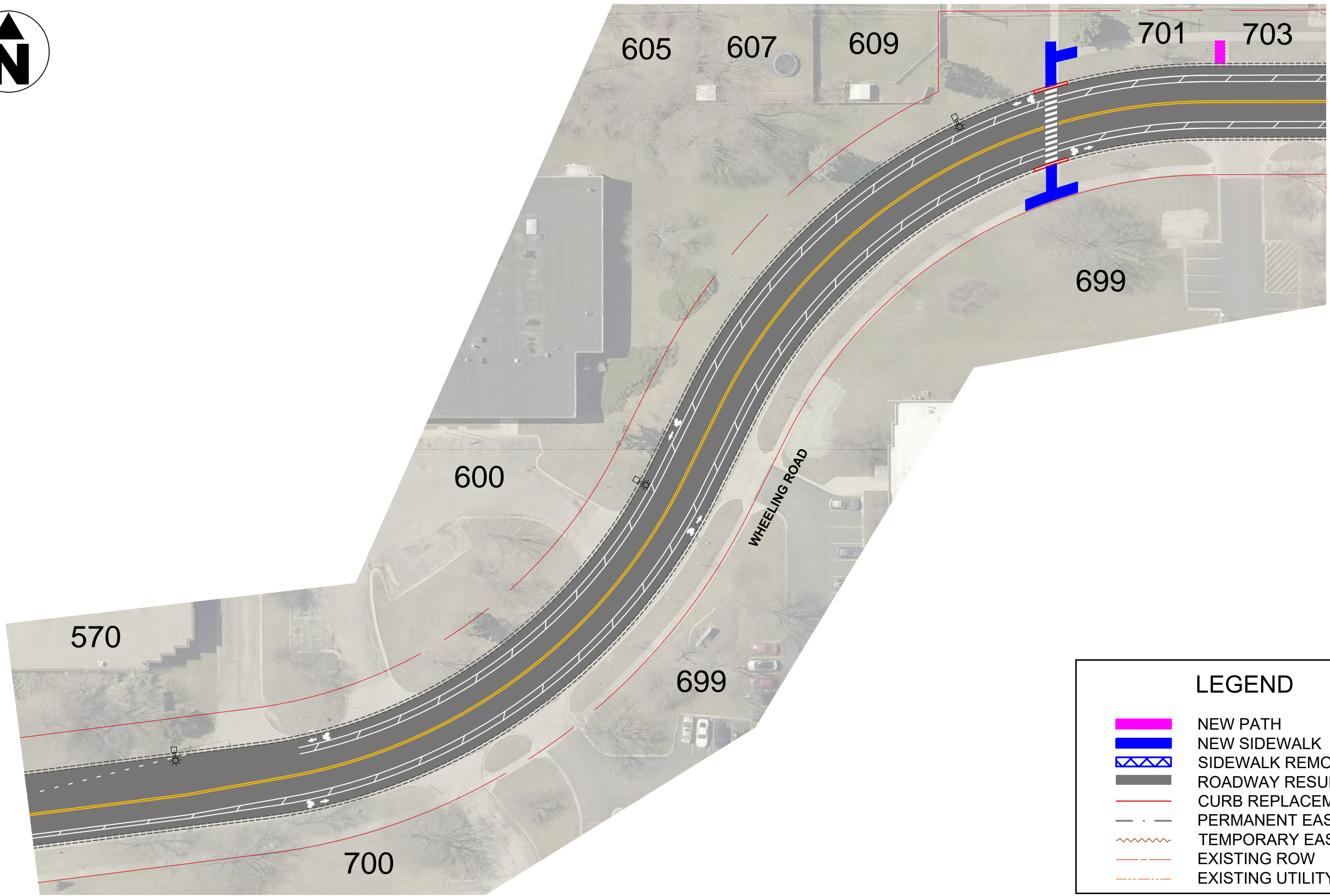












LEGEND	
	NEW PATH
	NEW SIDEWALK
	SIDEWALK REMOVAL
	ROADWAY RESURFACING
	CURB REPLACEMENT
	PERMANENT EASEMENT
	TEMPORARY EASEMENT
	EXISTING ROW
	EXISTING UTILITY EASEMENT



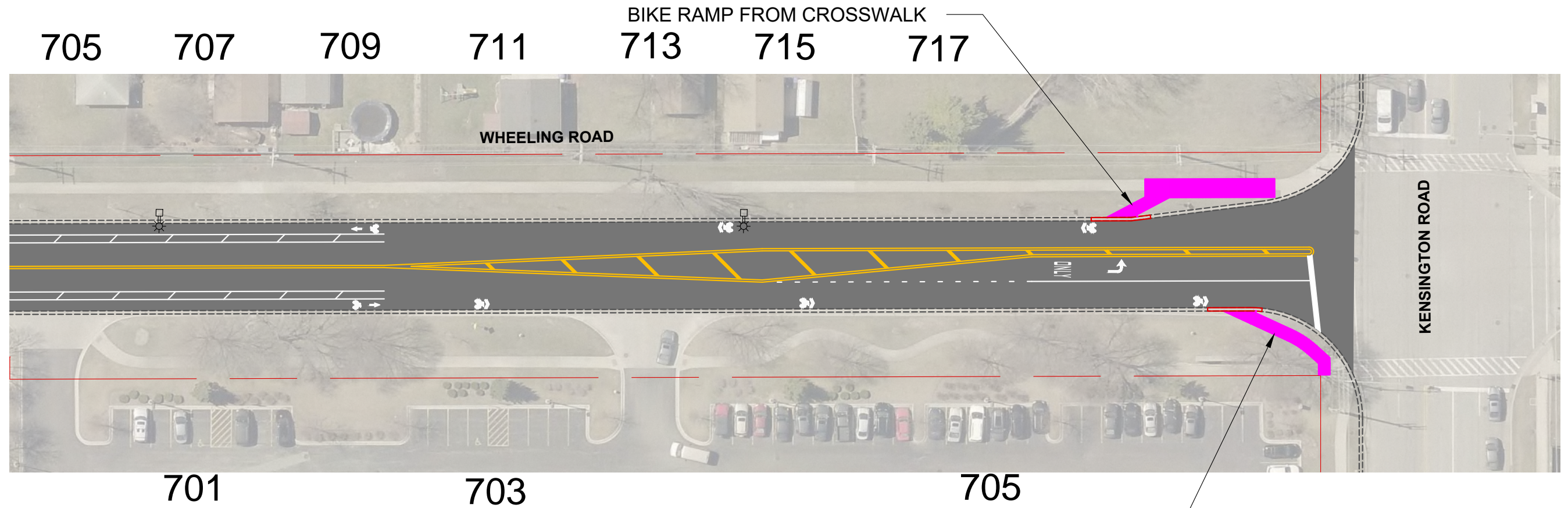

LEGEND	
	NEW PATH
	NEW SIDEWALK
	SIDEWALK REMOVAL
	ROADWAY RESURFACING
	CURB REPLACEMENT
	PERMANENT EASEMENT
	TEMPORARY EASEMENT
	EXISTING ROW
	EXISTING UTILITY EASEMENT

H:\Engineering\Traffic\calming\business center\2023 Project\CAD\Business Center Drive Public Exhibits.dwg



LEGEND	
	NEW PATH
	NEW SIDEWALK
	SIDEWALK REMOVAL
	ROADWAY RESURFACING
	CURB REPLACEMENT
	PERMANENT EASEMENT
	TEMPORARY EASEMENT
	EXISTING ROW
	EXISTING UTILITY EASEMENT

H:\Engineering\Traffic\calming\business center\2023 Project\CAD\Business Center Drive Public Exhibits.dwg



LEGEND	
	NEW PATH
	NEW SIDEWALK
	SIDEWALK REMOVAL
	ROADWAY RESURFACING
	CURB REPLACEMENT
	PERMANENT EASEMENT
	TEMPORARY EASEMENT
	EXISTING ROW
	EXISTING UTILITY EASEMENT

BIKE RAMP TO CROSSWALK

H:\Engineering\Traffic\calming\business center\2023 Project\CAD\Business Center Drive Public Exhibits.dwg