



BUSSE ROAD STUDY

Golf Road (IL 58) to Central Road



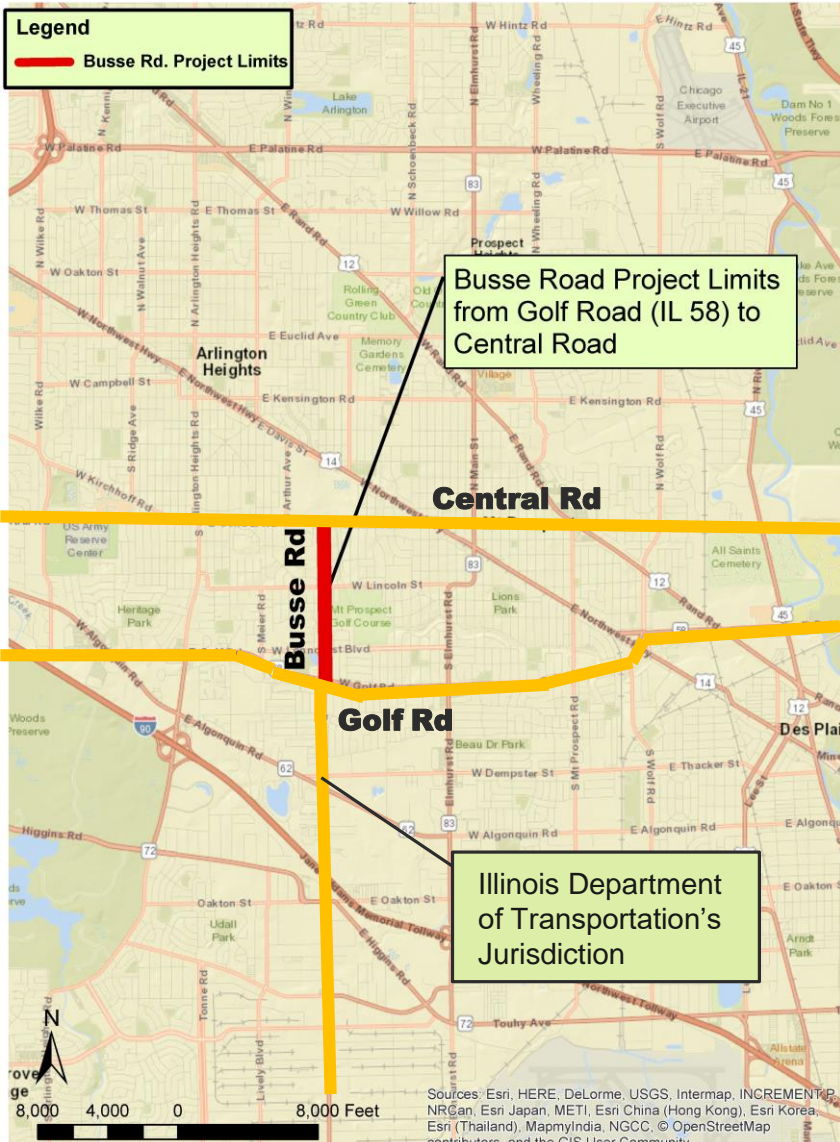
Public Hearing

March 12, 2019

TODAY'S GOALS

- Provide a study overview
- Recap study process
- Review October 2017 Public Meeting
- Present proposed improvement plan
- Discuss schedule and next steps
- Receive your input!

STUDY AREA



- Busse Road from Golf Road to Central Road
- Approximately 1.25 miles in Mount Prospect, Illinois

STUDY GOALS

- Improve safety
- Improve mobility and access
- Enhance pedestrian and bicycle accommodations
- Upgrade roadway features to meet current design standards
- Address existing roadway/drainage deficiencies




BUSSE ROAD STUDY



COMPLETE STREETS

What are Complete Streets?

Complete Streets are designed and operated to enable safe access for all users, including pedestrians, bicyclists, motorists and transit riders of all ages and abilities.



What is the Cook County Complete Streets Policy?

The Policy outlines the County's commitment to creating a comprehensive, integrated, and connected network of transportation options for all modes.

PROJECT PROCESS

We
are
here



**Phase I: Preliminary Engineering
and Environmental Study**
(Anticipated Completion in Spring 2019)



**Phase II: Contract Plan Preparation
and Land Acquisition**
(18-24 months)



Phase III: Construction*
(12-18 months)

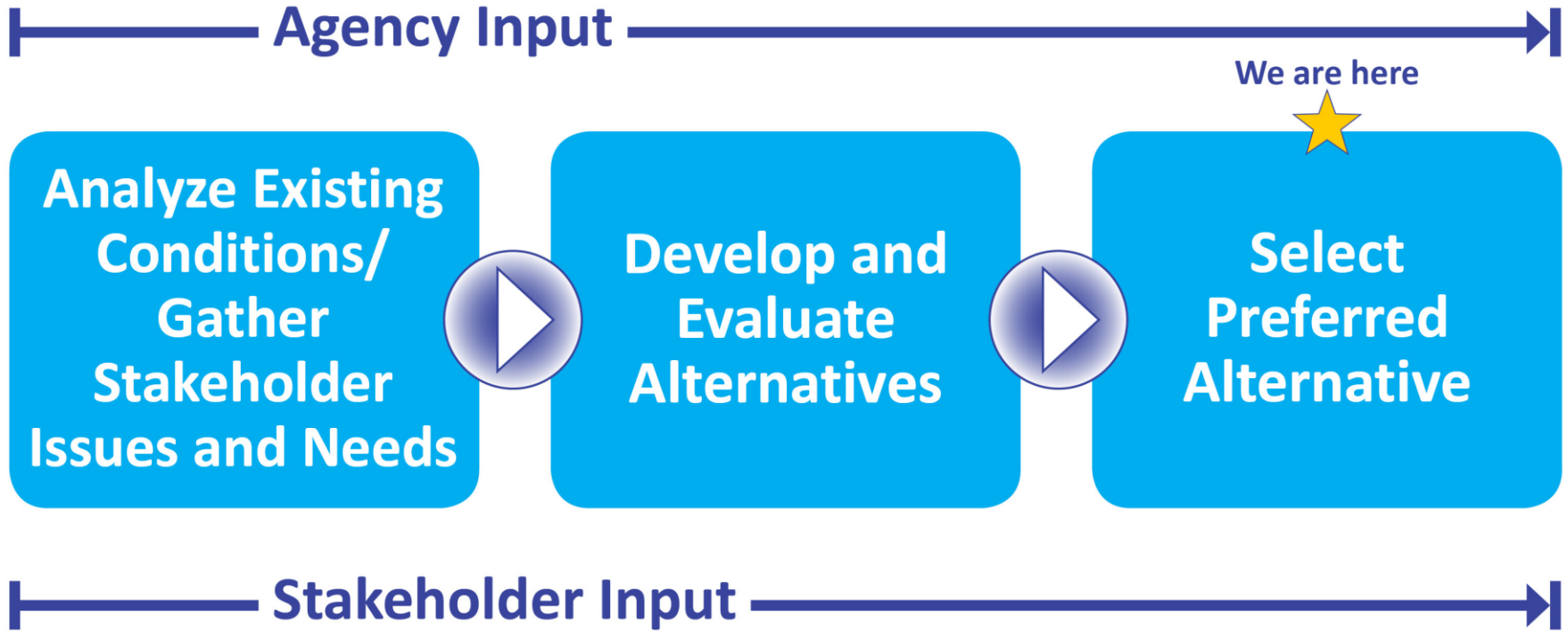
**Construction start date pending project readiness, land acquisition, and funding availability.*



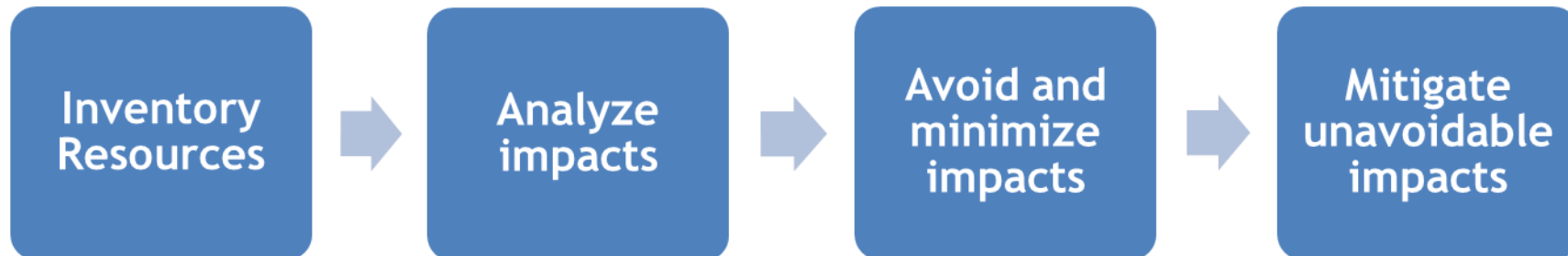
BUSSE ROAD STUDY



PHASE I PROCESS



ENVIRONMENTAL STUDIES



PUBLIC MEETING RECAP

- Public meeting held on September 14, 2017, at the Village of Mount Prospect Public Works Department
- Over 120 members of the public in attendance
- Over 70 comments received



PUBLIC MEETING RECAP

What We Heard From You!

- Least support for Alternative 2, adding a lane in each direction on Busse Road
- General support for improved pedestrian and bicycle accommodations
- Drainage issues identified
- Need for improved safety at Lonquist/Busse intersection

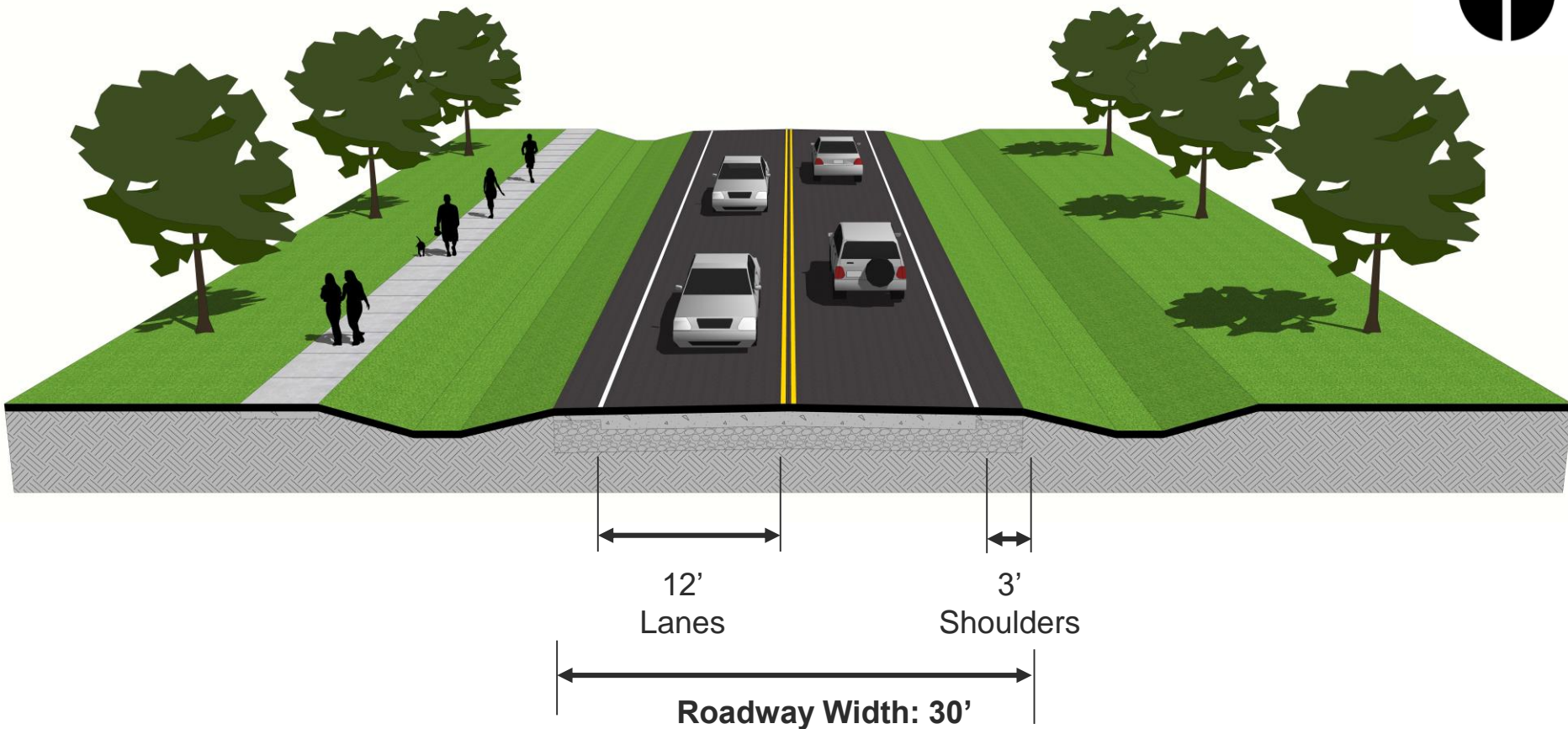
Additional comment themes can be found in the Winter 2017 Newsletter. Copies are available at the sign in table.



BUSSE ROAD STUDY

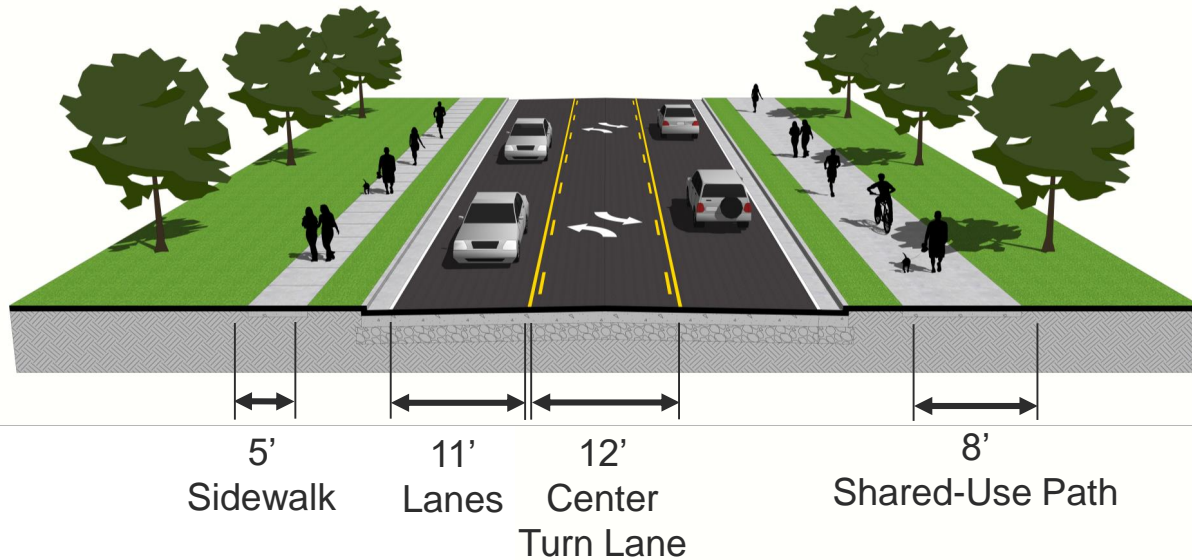


EXISTING CONDITIONS



*Sidewalks located from Golf Road to Lonquist Boulevard
and Lincoln Street to Central Road.*

POTENTIAL IMPROVEMENTS

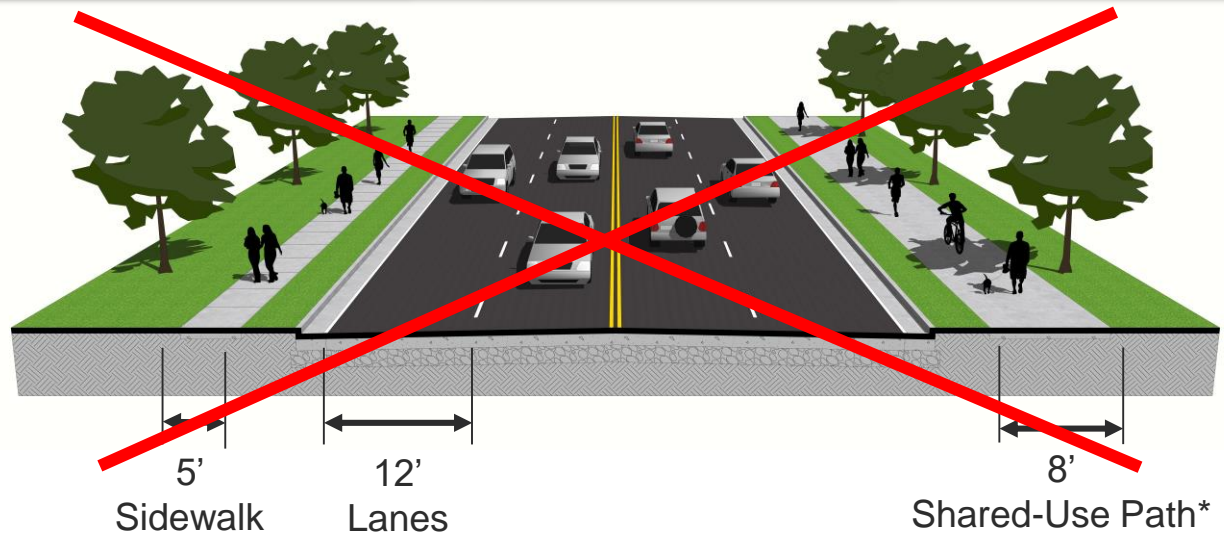


Alternative 1

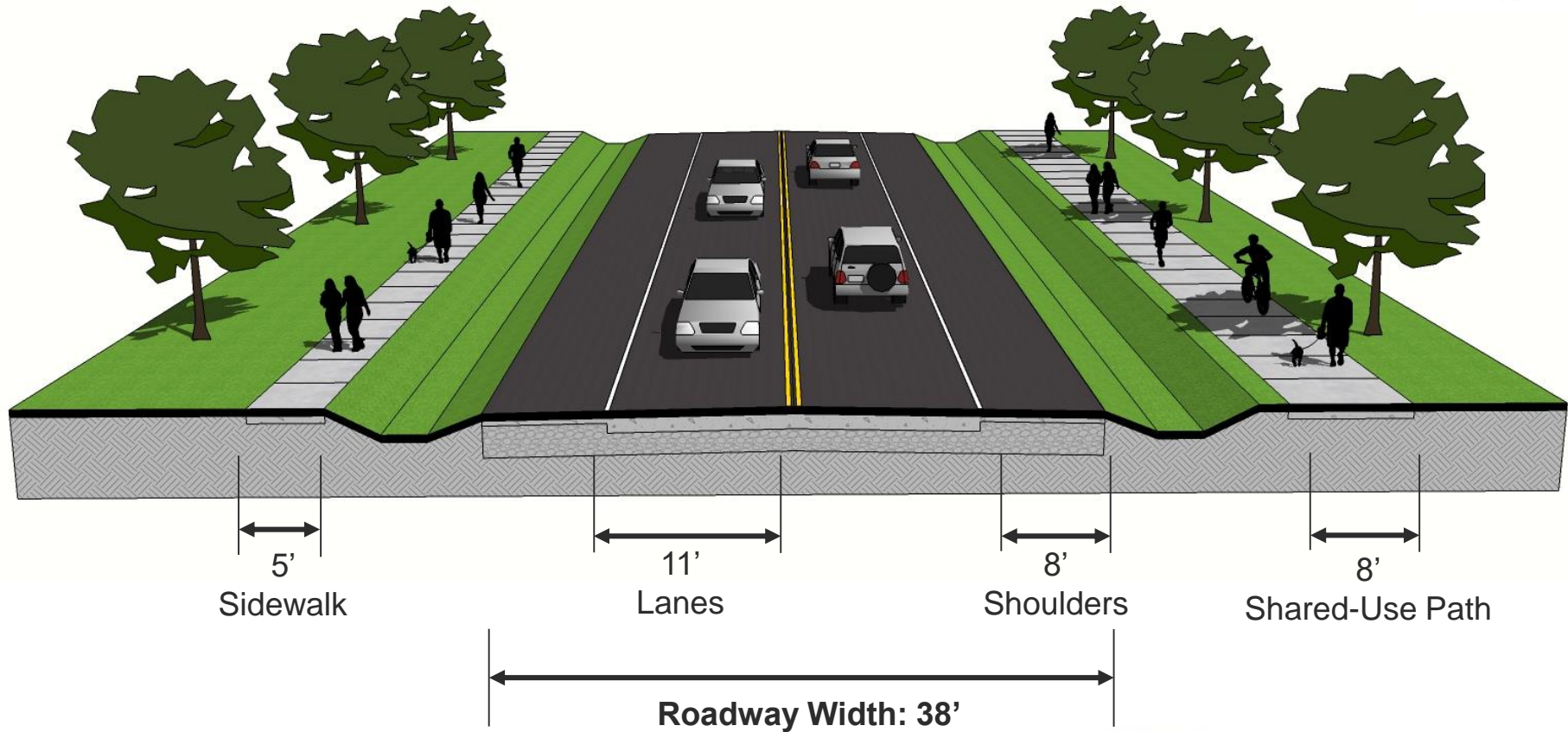
- ❖ 1 through lane in each direction
- ❖ Center two-way left turn lane
- ❖ Curb and gutter
- ❖ Sidewalk and/or shared-use path

Alternative 2

- ❖ 2 through lanes in each direction
- ❖ Curb and gutter
- ❖ Sidewalk and/or shared-use path

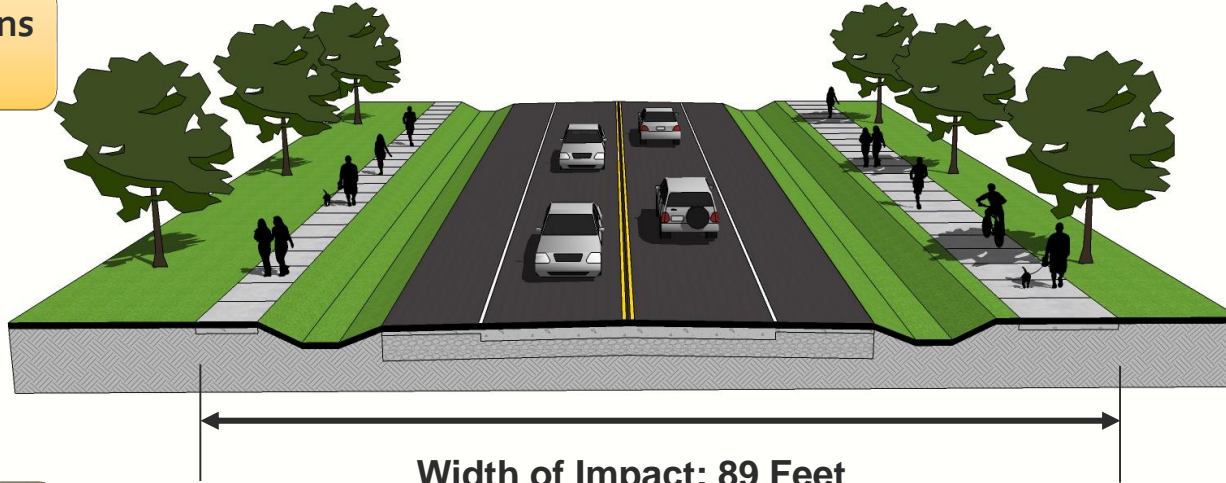


EXISTING CONDITIONS UPDATE TO CURRENT STANDARDS

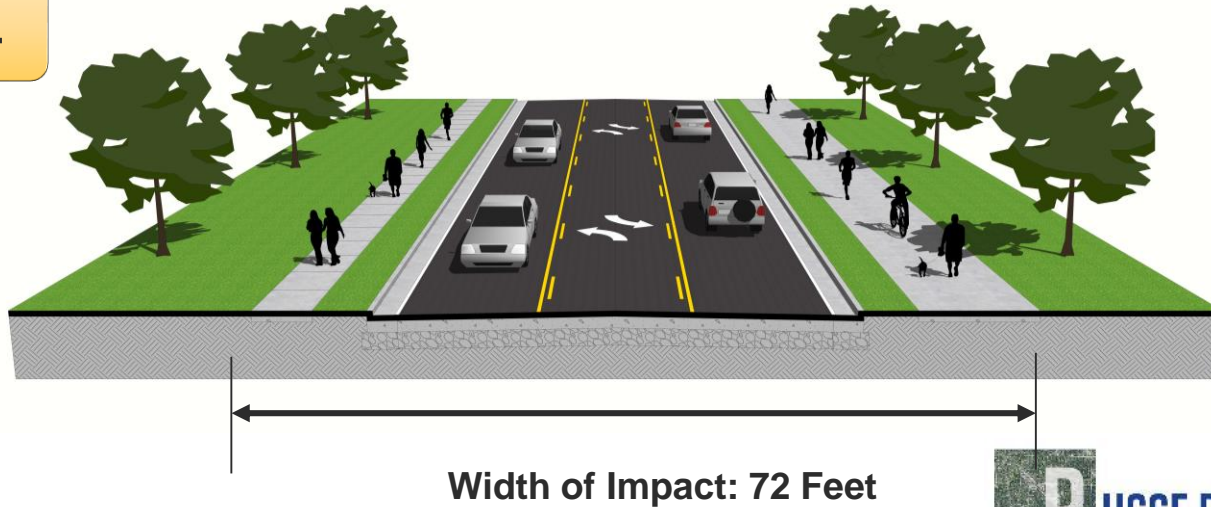


EXISTING CONDITIONS UPDATE TO CURRENT STANDARDS

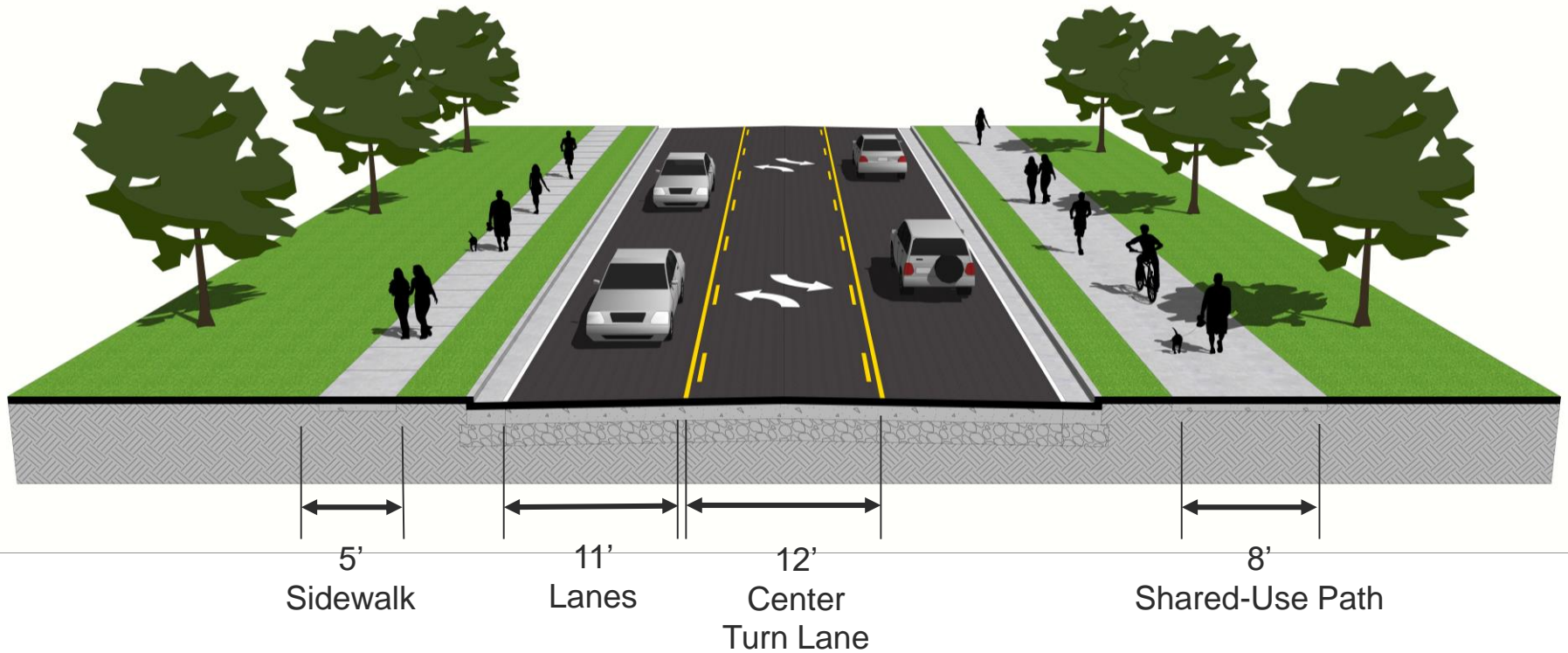
Existing Conditions
with Updates



Alternative 1

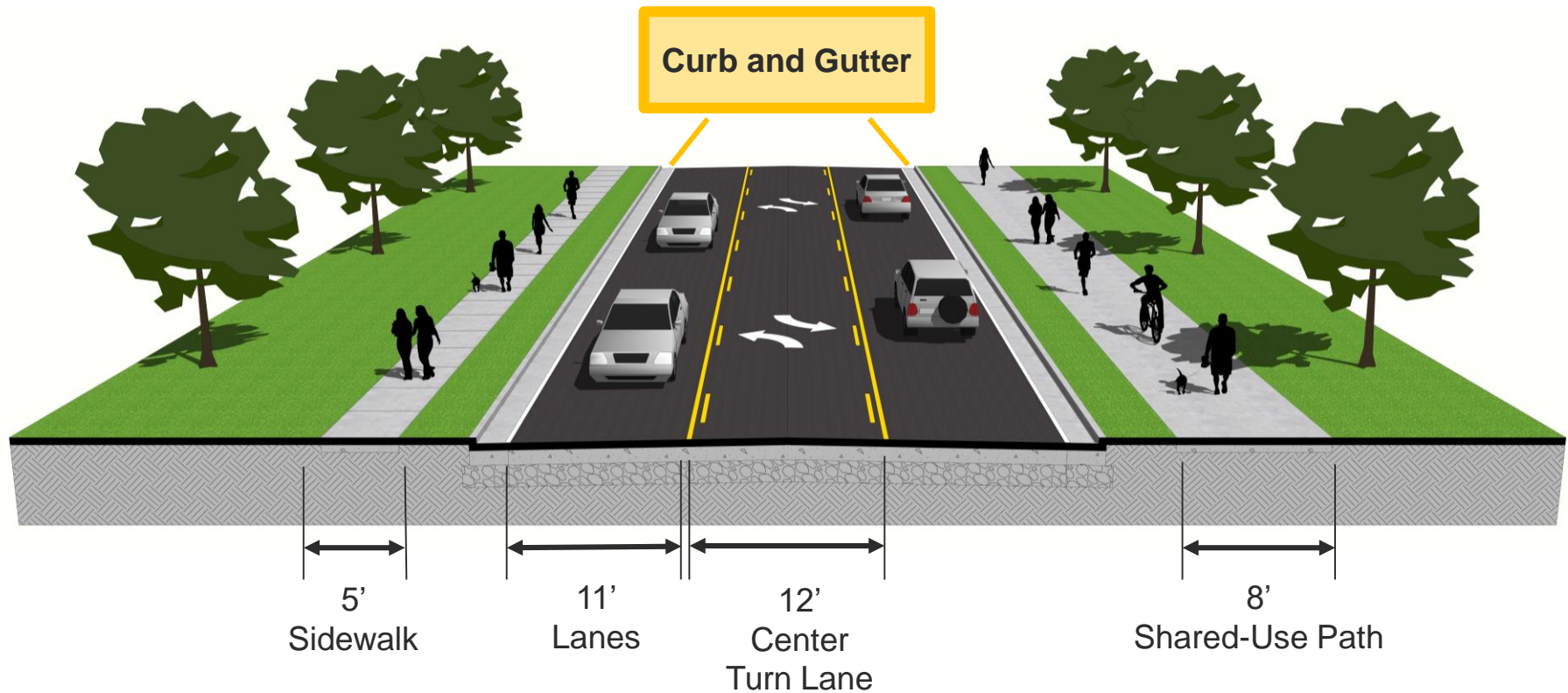


PROPOSED IMPROVEMENT DESIGN



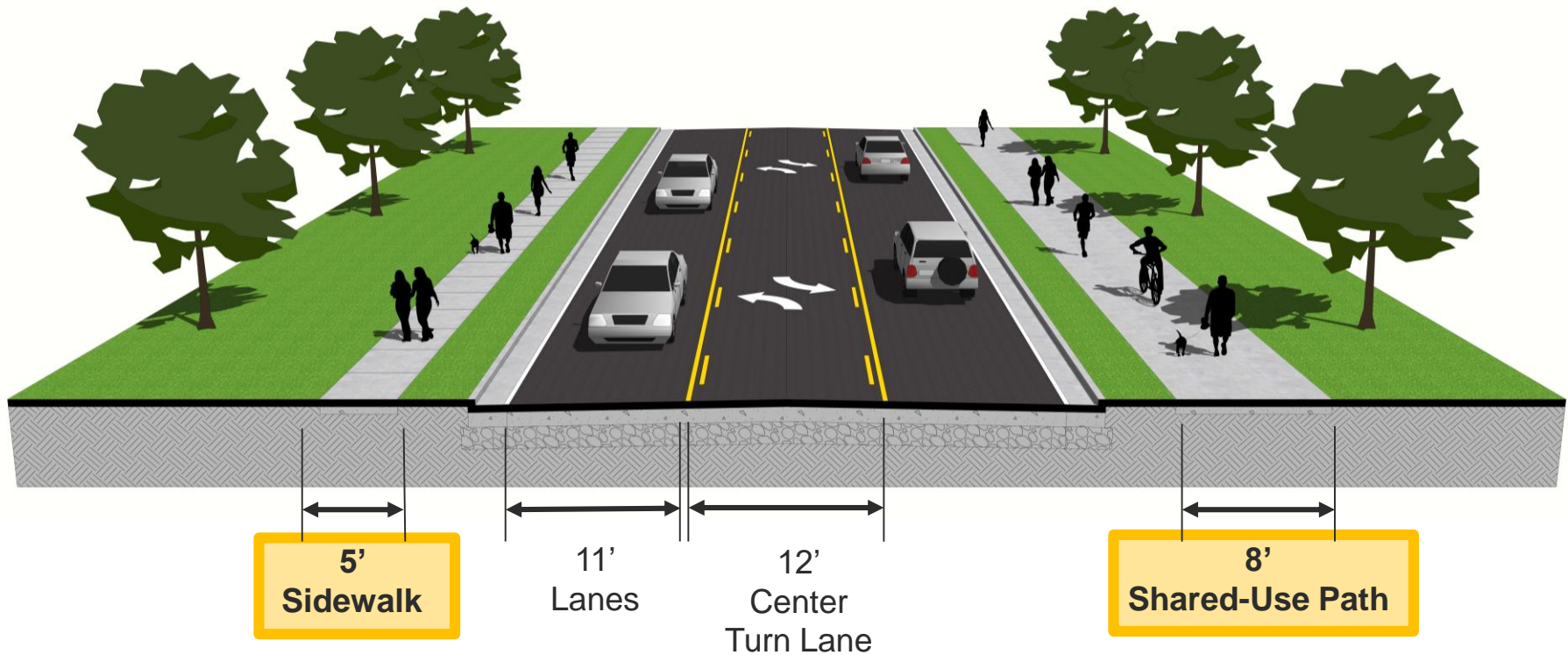
PROPOSED DESIGN FEATURES

Roadway Drainage



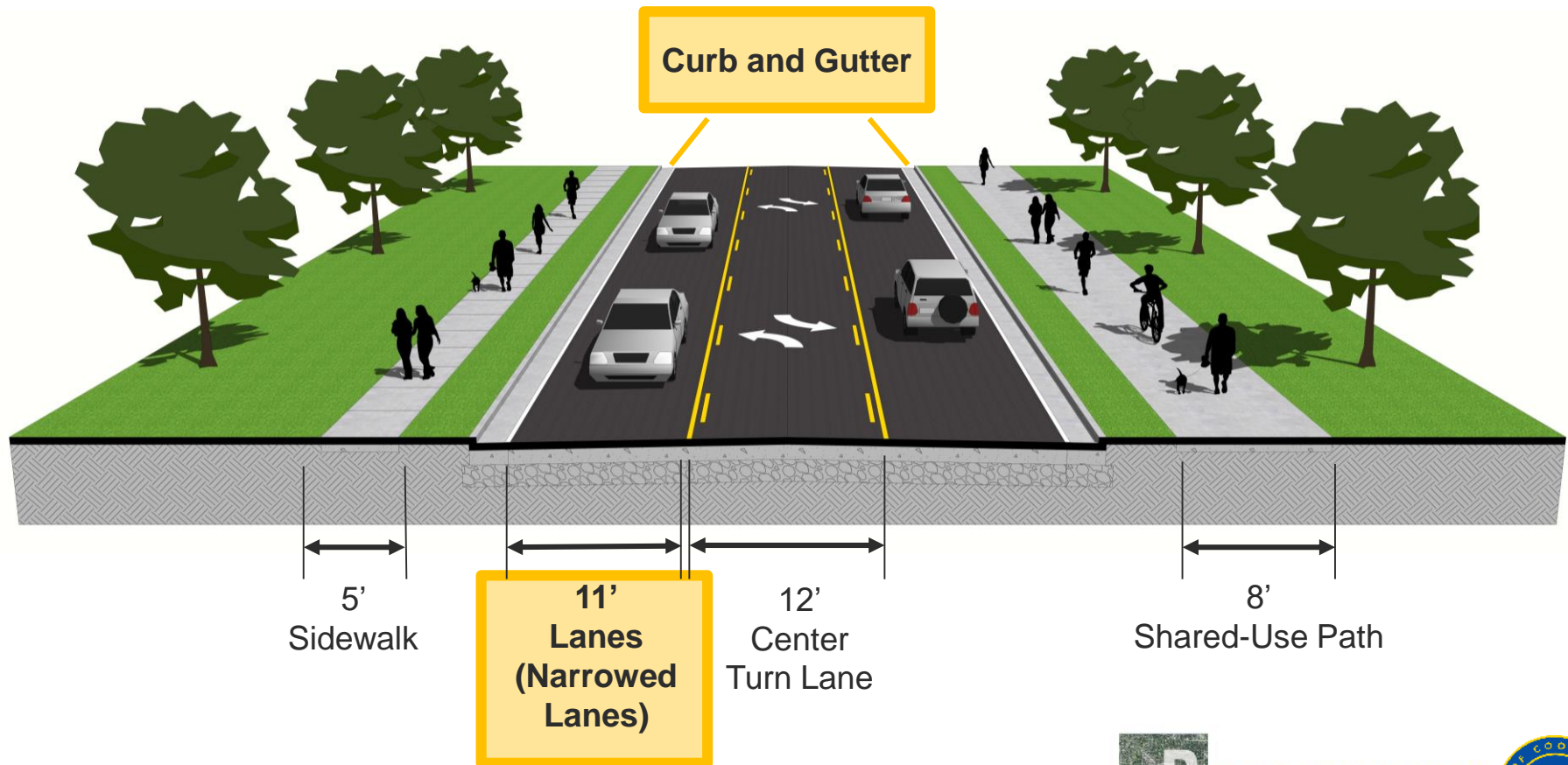
PROPOSED DESIGN FEATURES

Pedestrian and Bike Accommodations

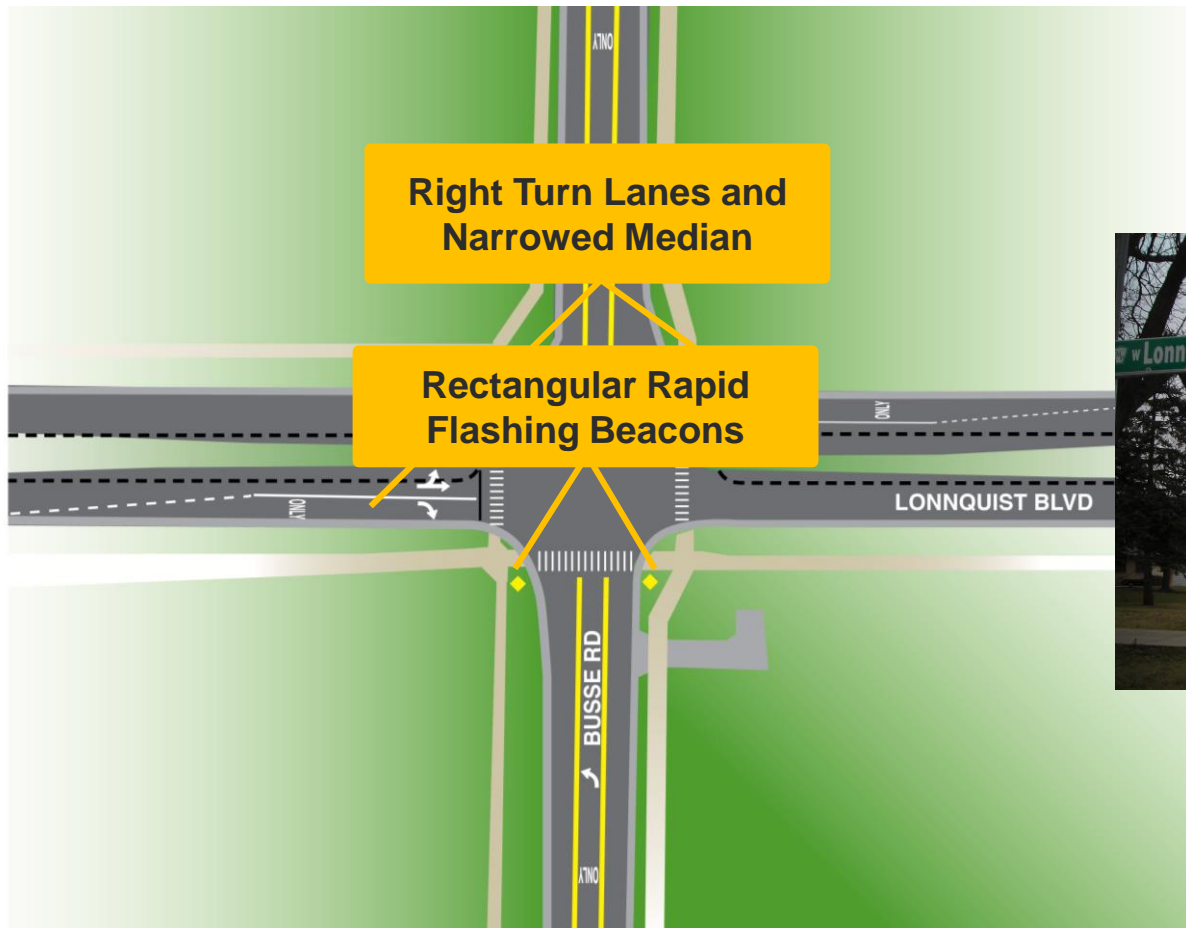


PROPOSED DESIGN FEATURES

Traffic Calming Measures



PROPOSED DESIGN FEATURES



Busse Road and Lonquist Boulevard



BUSSE ROAD STUDY



SCHEDULE AND NEXT STEPS



WE WANT YOUR FEEDBACK!

- View series of exhibits
- Talk with study team members
- Provide a formal verbal comment to the court reporter, located in the exhibit room
- Provide a formal written comment through comment forms
- Written comments received by March 26, 2019 will be considered in the design refinements
- Newsletter to be distributed in spring 2019
- Stay in touch! Busse.Road@cookcountyil.gov



BUSSE ROAD STUDY





USSE ROAD STUDY



THANK YOU!

Public Hearing
The next presentation will begin shortly